

# PROPOSED BOUNDARY MAP

## COMMUNITY FACILITIES DISTRICT NO. 2015-2 (ARROYO PARK)

### CITY OF RIVERSIDE, COUNTY OF RIVERSIDE, STATE OF CALIFORNIA

I HEREBY CERTIFY THAT THE WITHIN MAP SHOWING PROPOSED BOUNDARIES OF COMMUNITY FACILITIES DISTRICT NO. 2015-2 (ARROYO PARK), CITY OF RIVERSIDE, COUNTY OF RIVERSIDE, STATE OF CALIFORNIA, WAS APPROVED BY THE CITY COUNCIL OF THE CITY OF RIVERSIDE, COUNTY OF RIVERSIDE AT A REGULAR MEETING THEREOF, HELD ON THE \_\_\_\_ DAY OF \_\_\_\_, 20\_\_ BY RESOLUTION NO. \_\_\_\_\_

\_\_\_\_\_  
CITY CLERK  
CITY OF RIVERSIDE

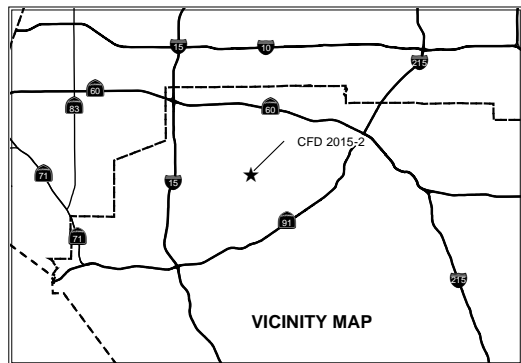
FILED IN THE OFFICE OF THE CITY CLERK, CITY OF RIVERSIDE THIS \_\_\_\_ DAY OF \_\_\_\_, 20\_\_.

\_\_\_\_\_  
CITY CLERK  
CITY OF RIVERSIDE

RECORDED THIS \_\_\_\_ DAY OF \_\_\_\_\_, 20\_\_ AT THE HOUR OF \_\_\_\_ O'CLOCK \_\_M IN BOOK \_\_\_\_ PAGE \_\_\_\_ OF MAPS OF ASSESSMENT AND COMMUNITY FACILITIES DISTRICTS IN THE OFFICE OF THE COUNTY RECORDER, IN THE COUNTY OF RIVERSIDE, STATE OF CALIFORNIA.

FEE: \_\_\_\_\_ NO.: \_\_\_\_\_  
LARRY W. WARD, ASSESSOR, COUNTY CLERK, RECORDER

BY: \_\_\_\_\_  
DEPUTY


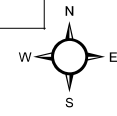


**LEGEND**

- PROPOSED CFD BOUNDARY
- PARCEL LINES



ASSESSOR'S PARCEL NUMBERS		
155-040-011	155-470-038	155-481-008
155-470-001	155-470-039	155-481-009
155-470-002	155-471-001	155-481-010
155-470-003	155-471-002	155-481-011
155-470-004	155-471-003	155-481-012
155-470-005	155-471-004	155-482-001
155-470-006	155-471-005	155-482-002
155-470-007	155-471-006	155-482-003
155-470-008	155-471-007	155-482-004
155-470-009	155-471-008	155-482-005
155-470-010	155-471-009	155-482-006
155-470-011	155-471-010	155-482-007
155-470-013	155-471-011	155-482-008
155-470-014	155-471-012	155-482-009
155-470-015	155-471-013	155-482-010
155-470-016	155-471-014	155-482-011
155-470-017	155-471-015	155-482-012
155-470-018	155-471-016	155-482-013
155-470-019	155-471-017	155-482-014
155-470-020	155-471-018	155-482-015
155-470-021	155-480-001	155-482-016
155-470-022	155-480-002	155-482-017
155-470-023	155-480-003	155-482-018
155-470-024	155-480-004	155-482-019
155-470-025	155-480-005	155-482-020
155-470-026	155-480-006	155-482-021
155-470-027	155-480-007	155-482-022
155-470-028	155-480-008	155-482-023
155-470-029	155-480-009	155-482-024
155-470-030	155-480-010	155-482-025
155-470-031	155-481-001	155-482-026
155-470-032	155-481-002	155-483-001
155-470-033	155-481-003	155-483-002
155-470-034	155-481-004	155-483-003
155-470-035	155-481-005	155-483-004
155-470-036	155-481-006	
155-470-037	155-481-007	



THIS BOUNDARY MAP CORRECTLY SHOWS THE BOUNDARIES OF THE COMMUNITY FACILITIES DISTRICT. FOR DETAILS CONCERNING THE LINES AND DIMENSIONS OF LOTS OR PARCELS REFER TO THE COUNTY ASSESSOR'S MAPS FOR FISCAL YEAR 2014-15.